



ConSLAM: Periodically Collected Real-World Construction Dataset for SLAM

Maciej Trzeciak, Kacper Pluta, Yasmin Fathy, Lucio Alcalde, Stanley Chee, Antony Bromley, Ioannis Brilakis, Pierre Alliez

► To cite this version:

Maciej Trzeciak, Kacper Pluta, Yasmin Fathy, Lucio Alcalde, Stanley Chee, et al.. ConSLAM: Periodically Collected Real-World Construction Dataset for SLAM. European Conference on Computer Vision, Oct 2022, Tel Aviv, Israel. hal-03883862

HAL Id: hal-03883862

<https://inria.hal.science/hal-03883862>

Submitted on 4 Dec 2022

HAL is a multi-disciplinary open access archive for the deposit and dissemination of scientific research documents, whether they are published or not. The documents may come from teaching and research institutions in France or abroad, or from public or private research centers.

L'archive ouverte pluridisciplinaire **HAL**, est destinée au dépôt et à la diffusion de documents scientifiques de niveau recherche, publiés ou non, émanant des établissements d'enseignement et de recherche français ou étrangers, des laboratoires publics ou privés.


Maciej Trzeciak, Kacper Pluta, Yasmin Fathy, Lucio Alcalde, Stanley Chee,
Antony Bromley, Ioannis Brilakis and Pierre Alliez

Challenges

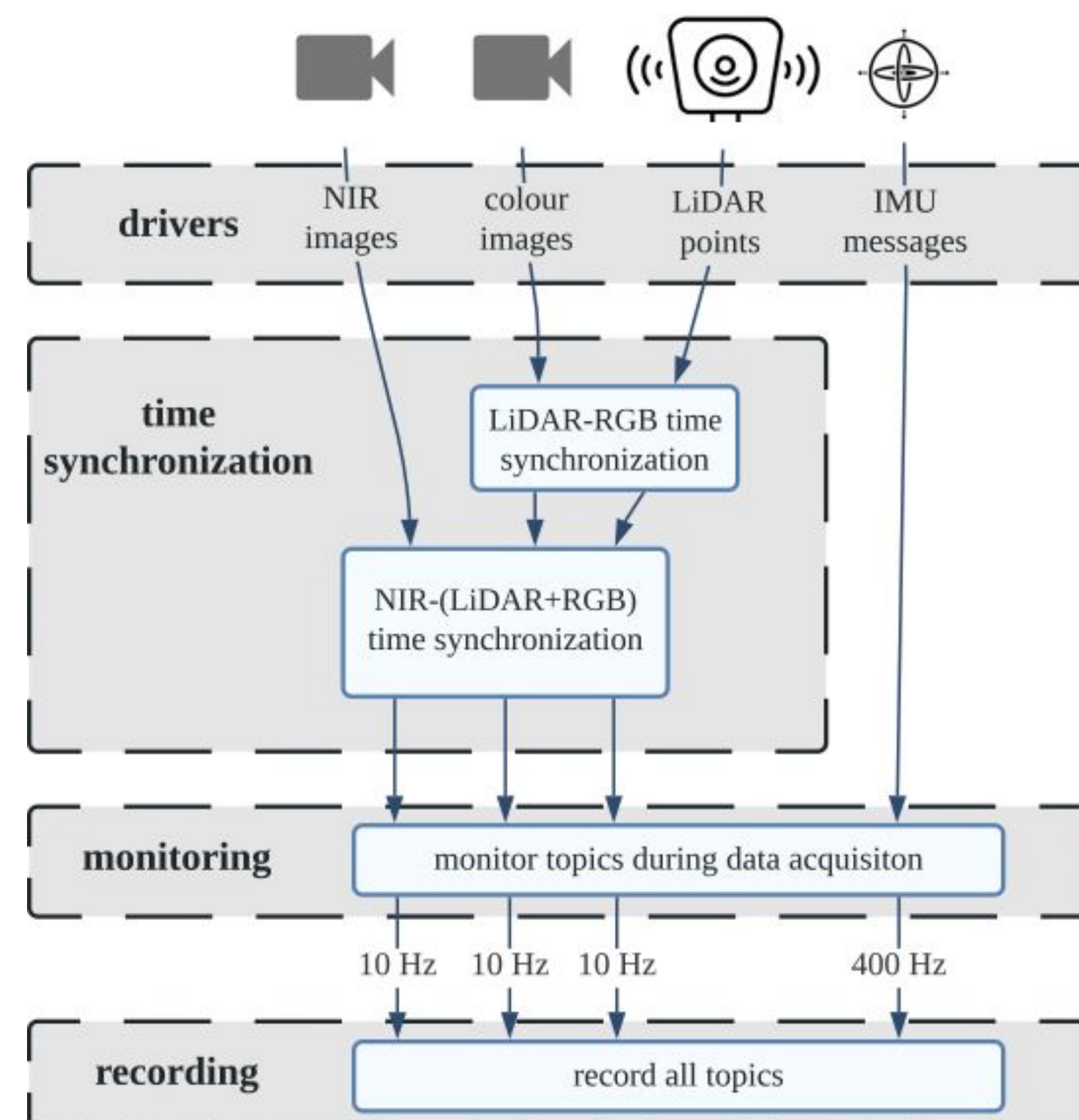
- The digitization of the geometry of existing infrastructure assets is a crucial step for creating an effective *Digital Twin*
- *SLAM* algorithms utilized by mobile scanners are not yet accurate enough to meet the requirements of demanding use cases in the construction industry
- Available datasets for SLAM algorithms were not collected on construction sites hence we do not know what their performance there is
- There is no dataset collected periodically which would reflect real-world use cases such as progress monitoring

Our Approach

We used our prototypical hand-held scanner to collect the five sequences of data and a static Terrestrial Laser Scanner (TLS) to collect corresponding ground-truth scans.





During scanning, the recorded streams of data were time synchronized and monitored.



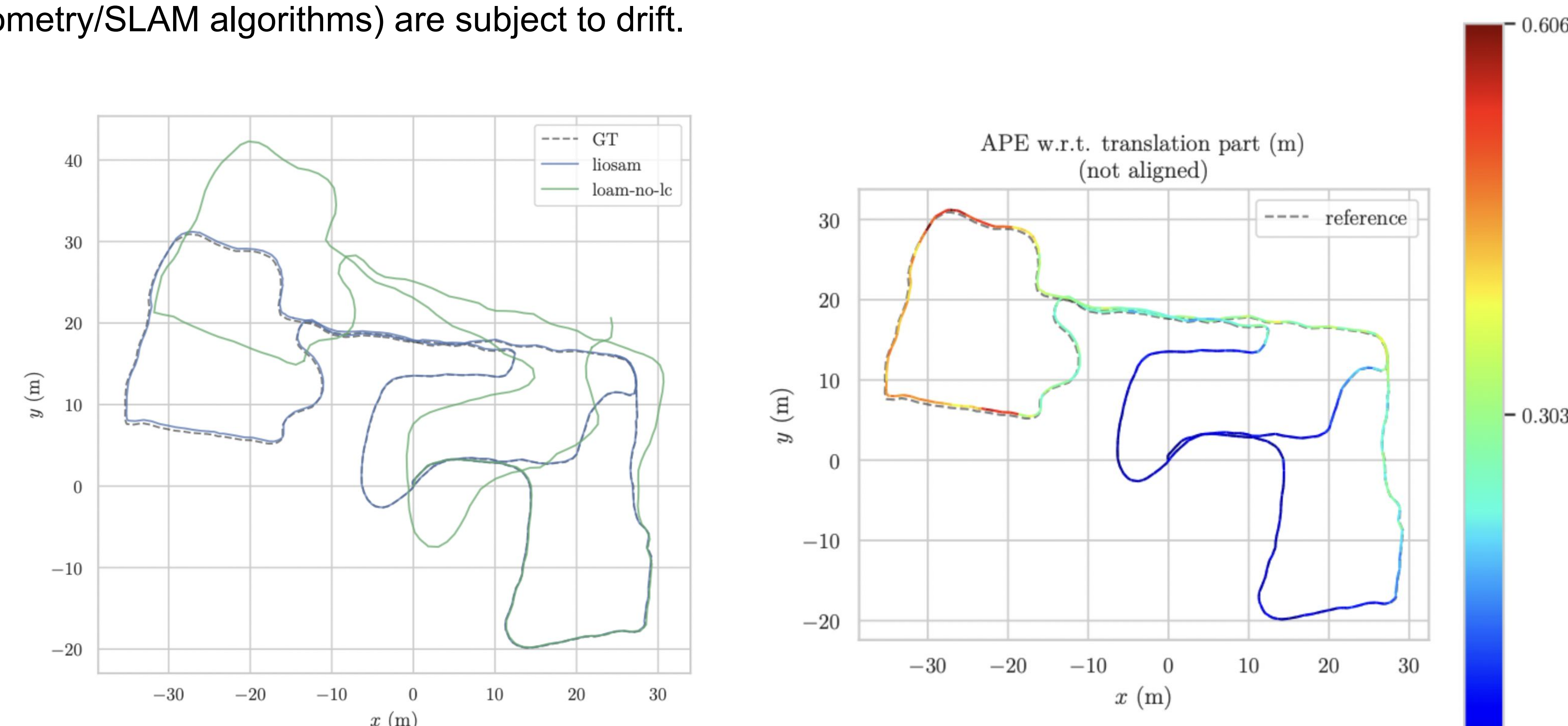
The Dataset

sequence	date	duration (s)	approx. length (m)
1	15/03/2022	436	235
2	26/04/2022	420	225
3	09/06/2022	630	340
4	29/06/2022	506	275
5	03/08/2022	589	320



Practical Application (1/2): Evaluation of SLAM trajectory

We extend a popular software package (evo) to automatically measure the accuracy of SLAM algorithms against our trajectory and we show that A-LOAM and LIO-SAM (two popular odometry/SLAM algorithms) are subject to drift.



Practical Application (2/2): LiDAR projected onto images

LiDAR points can also be projected onto the corresponding images because we provide extrinsic calibration matrices between our sensors.

