



HAL
open science

ToD & DyP : A planning solution for efficient navigation in changing environments

Thomas Lopez, Fabrice Lamarche, Tsai-Yen Li

► To cite this version:

Thomas Lopez, Fabrice Lamarche, Tsai-Yen Li. ToD & DyP : A planning solution for efficient navigation in changing environments. Workshop on the Algorithmic Foundations of Robotics, Dec 2010, Singapour, Singapore. hal-00535775

HAL Id: hal-00535775

<https://inria.hal.science/hal-00535775>

Submitted on 17 Nov 2010

HAL is a multi-disciplinary open access archive for the deposit and dissemination of scientific research documents, whether they are published or not. The documents may come from teaching and research institutions in France or abroad, or from public or private research centers.

L'archive ouverte pluridisciplinaire **HAL**, est destinée au dépôt et à la diffusion de documents scientifiques de niveau recherche, publiés ou non, émanant des établissements d'enseignement et de recherche français ou étrangers, des laboratoires publics ou privés.

ToD & DyP :

A Planning Solution for Efficient Navigation in Changing Environments

Thomas LOPEZ¹, Fabrice LAMARCHE¹, Tsai-Yen LI²

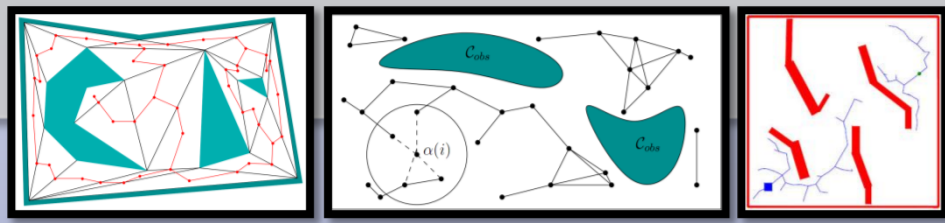
¹ IRISA, Bunraku Team, France – ² Computer Science Department of National Changchi University, Taiwan (ROC)

Problem statement

Path Planning has been widely studied in robotics to provide robots with autonomy of navigation.

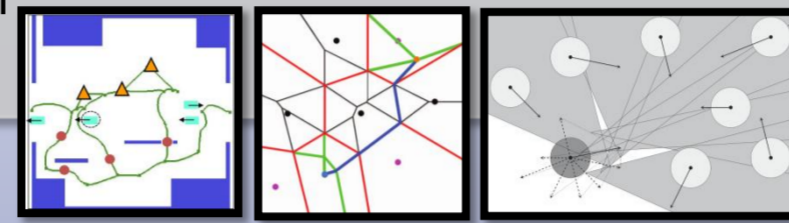
Static Environments

- Cell decomposition
- Grids, Delaunay, ...
- Probabilistic methods
- PRMs and variants, RRTs, ...



Dynamic Environments

- Mainly focuses on obstacles avoidance during navigation
- Lazy PRMs coupled with RRTs, Velocity obstacles, Rapidly computed Voronoi diagram



Changing Environments using available objects for navigation

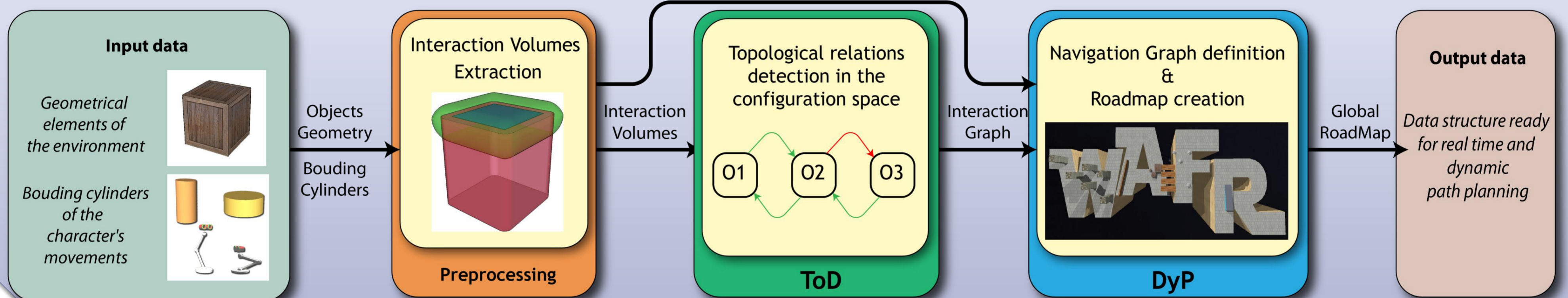
- No solution propose to handle navigation of autonomous characters in changing environments where moving objects are obstacles but also *helpful navigable areas*

ToD & DyP : Overview

Characterize configurations between an object and a given entity.

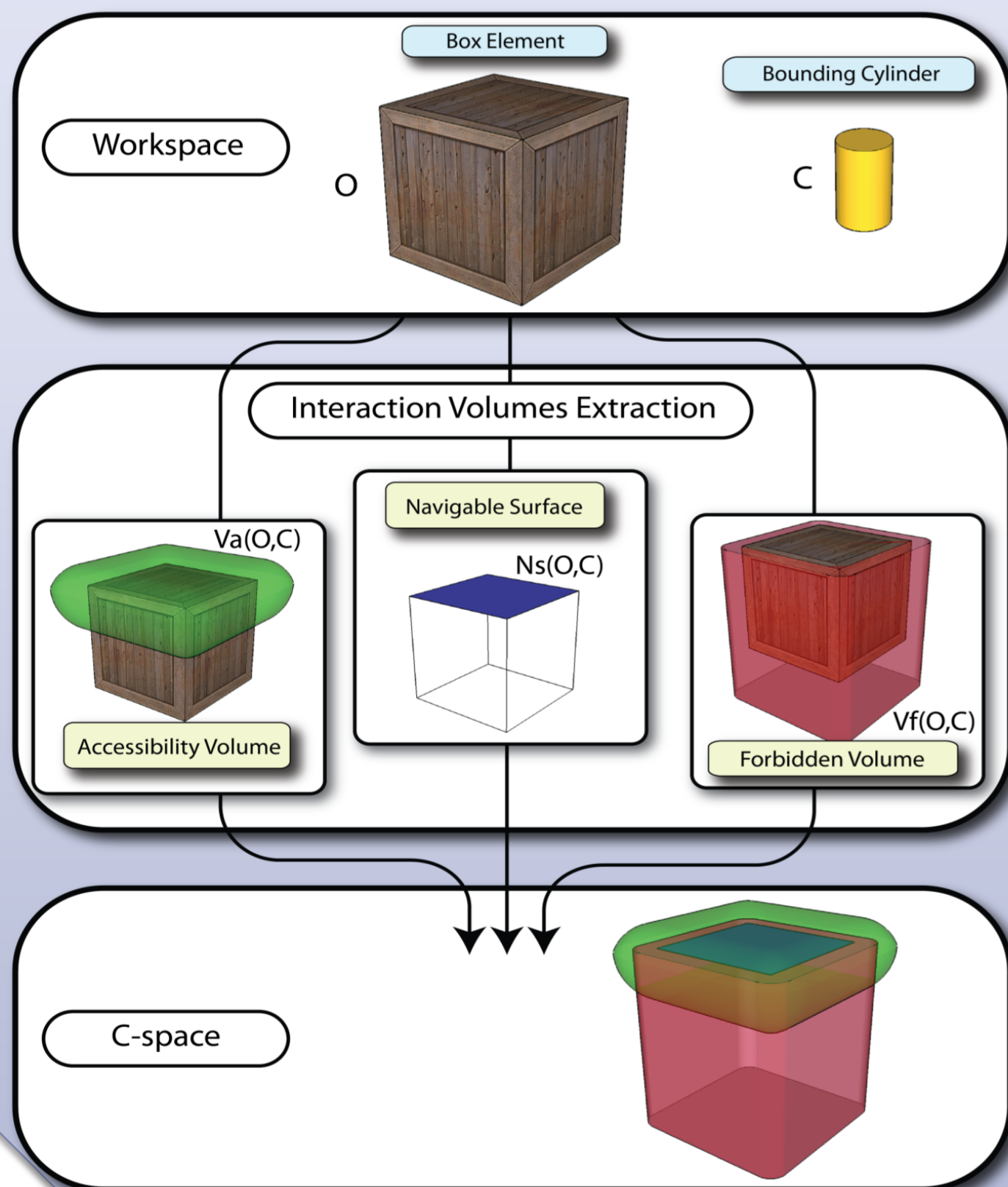
Detect topological relations between objects

Compute paths through objects, interconnect roadmaps, computes local paths on selected objects.



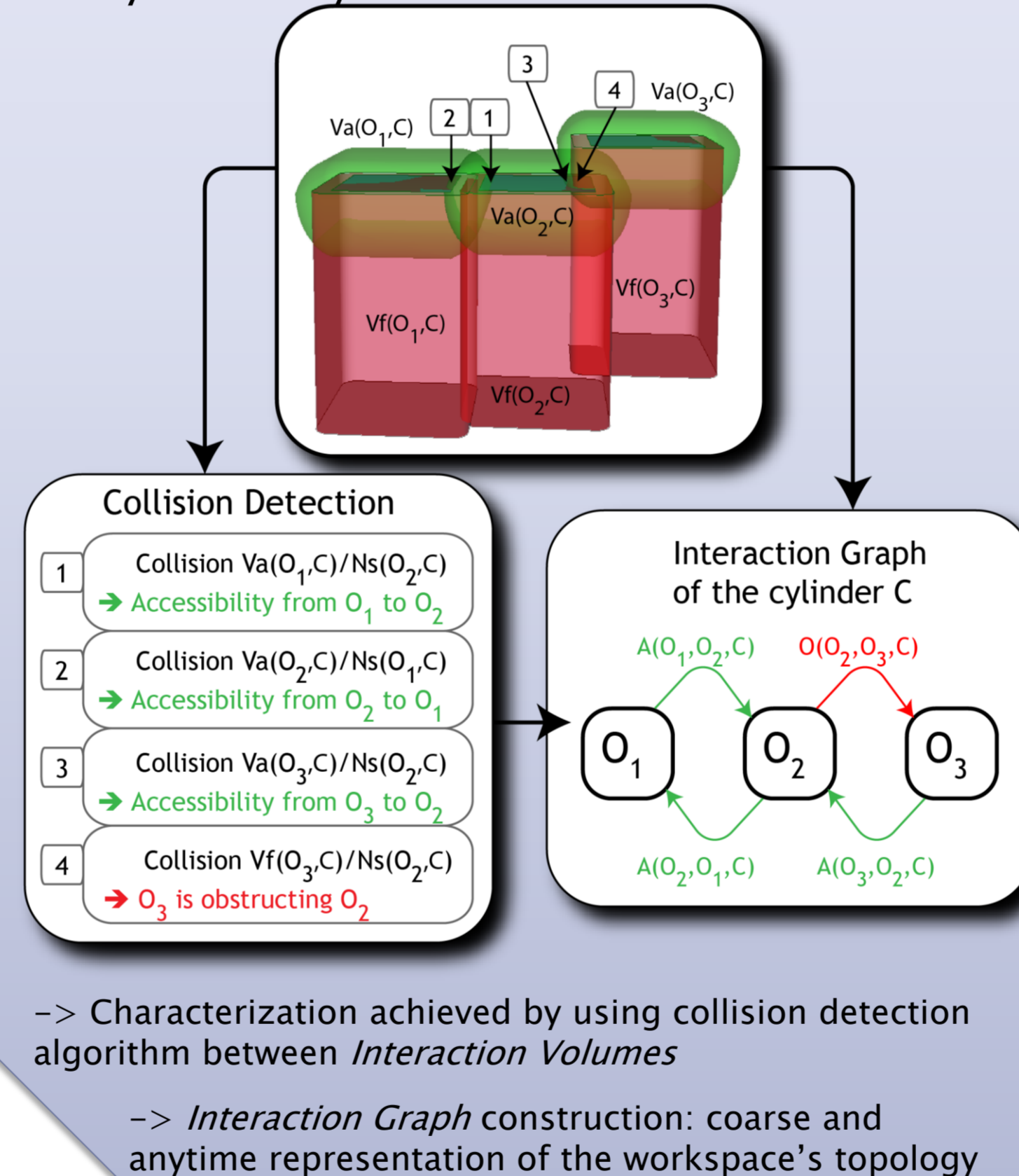
Interaction Volumes

Representing interactions between cylinders bounding an entity's motions and a geometric object.



ToD : Topology Detection

Computing intersections between *Interaction Volumes* to identify accessibility and obstruction relations.



DyP : Dynamic Planner

- Local roadmaps generation - Using PRM, cell decomposition, ...
 - Local roadmaps interconnection
- Example : Connection from O₁ to O₂ using *Interaction Volumes*
-
- Two-level path planner:
 - Identification of Navigable Areas that must be crossed
 - Local Path Planning on each identified Areas

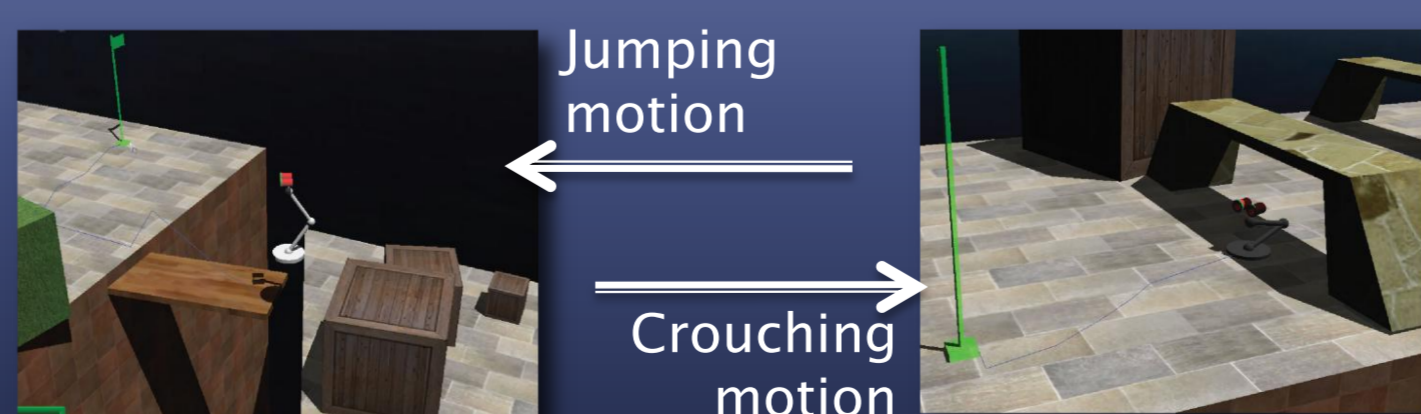
Results & Conclusion

- ToD & DyP address a **new and complex path planning problems** in changing environments:
 - Elements of the workspace → **obstacles and navigable areas** during the navigation task
 - Navigation capabilities of the entity → **characterize colliding and feasible configurations** of the C-space
- ToD & DyP tracks modification in the topology at any time and efficiently adapt computed paths

Our results show that the entity is able to find its path while avoiding obstructed areas and through unconnected navigable surfaces in an interactive application




Using different capabilities the entity is able to accurately navigate in a changing and disconnected environment.




On-the-fly detection of topological changes

Target not reachable



Reachable target



Addition of planks to complete the path